

LOUISIANA PROFESSIONAL ENGINEERING
AND LAND SURVEYING BOARD
9643 BROOKLINE AVENUE, SUITE 121
BATON ROUGE, LOUISIANA 70809-1443
(225) 925-6291

IN THE MATTER OF:

)

CASE NO. 2015-38

)

DOC MAPPING, L.L.C.

)

)

RESPONDENT

)

)

)

Received

JAN 11 2017

By LAPELS Enforcement

CONSENT ORDER

The Louisiana Professional Engineering and Land Surveying Board [hereinafter the “Board”], by and through its Executive Director, pursuant to authorization by the Board, and DoC Mapping, L.L.C. [hereinafter “Respondent”], by and through its duly authorized undersigned representative, hereby agree to the following:

At all times material hereto, Respondent was not licensed in the State of Louisiana as a professional land surveying firm and, therefore, was not authorized to practice and/or offer to practice land surveying in the State of Louisiana.

An investigation was opened based upon the Board’s receipt of information and documents which suggested that Respondent may have engaged in the unlicensed practice of and/or offering to practice land surveying in Louisiana. The investigation disclosed that (a) since at least February 2015 Respondent has represented on its website that (i) they are “survey & mapping specialists” and “depth of cover specialists”, (ii) they perform “surveys” and offer services which include “depth of cover surveys”, “pipe/cable tracking and locating”, “right-of-way surveys”, “bathymetric surveys” and “site utility surveys” and (iii) they provide these “survey services” in “all 50 states”, (b) since at least July 2015 Respondent has represented on its *Facebook* page that it performs “surveys” and offer services which include “depth of cover (DoC) and right of way (RoW) pipeline and utility surveys”, (c) since at least July 2015 Respondent has represented on its *LinkedIn* page that it performs “surveys” and offers services which include “depth of cover (DoC) and right of way (RoW) surveys” and that its specialties include “depth of cover surveys”, “underwater pipe and cable mapping” and “right of way/center-line surveys”, (d) since at least July 2014 Respondent has provided and/or offered to

provide land surveying services on five (5) projects in Louisiana, (e) since at least May 2014 Respondent has maintained an office in New Orleans, Louisiana and (f) Respondent is a Louisiana limited liability company with its domicile address listed in New Orleans, Louisiana.

La. R.S. 37:681 and 37:700(A)(1), (7) and (9), *to wit* LAC Title 46:LXI§2301(B), prohibit the practicing of and/or offering to practice land surveying and use of the words “land surveyor”, “land surveying” or any modification or derivative thereof in a person’s name or form of business or activity without proper licensure. La. R.S. 37:700(H) permits the Board to take enforcement action against persons who violate La. R.S. 37:681 and 37:700(A)(1), (7) and (9), *to wit* LAC Title 46:LXI§2301(B), upon a finding of guilt following the preferral of charges, notice and hearing and a majority vote of its entire membership authorized to participate in the proceeding. La. R.S. 37:681, La. R.S. 37:700(A)(1), (7) and (9), La. R.S. 37:700(H) and LAC Title 46:LXI§2301(B) were in effect at all times material hereto.

It is undisputed that (a) Respondent has never been licensed to practice and/or offer to practice land surveying in Louisiana and (b) since at least July 2014 Respondent has practiced and/or offered to practice land surveying and used the words “survey” and “surveys” in conjunction with its business activities in Louisiana without proper licensure.

By letter dated July 5, 2016, the Board gave notice to Respondent that it was considering the preferral of charges against Respondent on the grounds that it may have violated La. R.S. 37:681 and 37:700(A)(1), (7) and (9), *to wit* LAC Title 46:LXI§2301(B), relative to practicing and/or offering to practice land surveying and using the words “land surveyor”, “land surveying” or any modification or derivative thereof in a person’s name or form of business or activity without proper licensure.

Wishing to dispense with the need for further enforcement action and to conclude the instant proceeding without further delay and expense, for the purpose of this proceeding only, Respondent and the Board do hereby enter into this Consent Order, in which Respondent of its own free will consents to the issuance of a Consent Order by the Board, wherein Respondent agrees to (a) pay a fine of one thousand and no/100 (\$1,000.00) dollars, (b) pay administrative costs of one thousand eight hundred ninety-three and 12/100 (\$1,893.12) dollars, (c) immediately cease and desist the practicing of and/or offering to practice land surveying and the use of the words “survey”, “surveys”, “surveying” or any modification or derivative thereof in referring to

itself, on its website or in describing or promoting its business or activities in Louisiana until such time as it is duly licensed by the Board and (d) the publication of this Consent Order on the Board's website and a summary of this matter in the Board's official journal, the *Louisiana Engineer and Surveyor Journal*, and the reporting of this matter to the National Council of Examiners for Engineering and Surveying (NCEES), identifying Respondent by name.

Respondent admits that its conduct as set forth above constitutes violations of the above referenced laws and/or rules as stated herein. Respondent acknowledges awareness of said laws and/or rules and states that it will comply with all applicable laws and rules henceforth.

Respondent has been advised of its right to be represented by counsel before the Board and/or to appear at any hearing personally or by counsel and present witnesses and evidence in its own behalf, it hereby waives this right and its right to appeal, and it states affirmatively that it has been afforded all administrative remedies due it under the law. Respondent further acknowledges awareness of the fact that the signed original of this Consent Order will remain in the custody of the Board as a public record and will be made available for public inspection and copying upon request.

Therefore, in consideration of the foregoing and by signing this Consent Order, Respondent does hereby waive its right to a hearing before the Board, to the presenting of evidence and witnesses on its behalf, to Findings of Fact and Conclusions of Law in this case, and to judicial review of this Consent Order.

Respondent hereby represents that (a) it fully understands the meaning and intent of this Consent Order, including but not limited to its final and binding effect, (b) it has voluntarily entered into this Consent Order and that no other promise or agreement of any kind has been made to or with it by any person whatsoever to cause the execution of this instrument and (c) the sanctions set forth in this Consent Order do not prevent the Board from taking further disciplinary or enforcement action against Respondent on matters not specifically addressed in this Consent Order.

WHEREFORE, the Louisiana Professional Engineering and Land Surveying Board and Respondent agree that:

1. Respondent shall pay a fine of one thousand and no/100 (\$1,000.00) dollars, which shall be tendered to the Board by certified check payable to the Board, due upon the signing of this Consent Order; and

2. Respondent shall pay administrative costs of one thousand eight hundred ninety-three and 12/100 (\$1,893.12) dollars, which shall be tendered to the Board by certified check payable to the Board, due upon the signing of this Consent Order; and

3. Respondent shall immediately cease and desist the practicing of and/or offering to practice land surveying and the use of the words "survey", "surveys", "surveying" or any modification or derivative thereof in referring to itself, on its website or in describing or promoting its business or activities in Louisiana until such time as it is duly licensed by the Board; and

4. This Consent Order shall be published on the Board's website and a summary of this matter shall be printed in the official journal of the Board, the *Louisiana Engineer and Surveyor Journal*, and reported to the National Council of Examiners for Engineering and Surveying (NCEES), identifying Respondent by name; and

5. This Consent Order shall not become effective unless and until it is accepted and signed by and on behalf of the Board. Should the Board not accept and sign this Consent Order, it is agreed that presentation of this matter to the Board shall not prejudice the Board or any of its members, staff, attorneys or representatives from further participation, consideration, or resolution of any further proceedings herein.

LOUISIANA PROFESSIONAL ENGINEERING
AND LAND SURVEYING BOARD

DATE: 3/13/17


BY: Donna D. Sentell
DONNA D. SENTELL, Executive Director

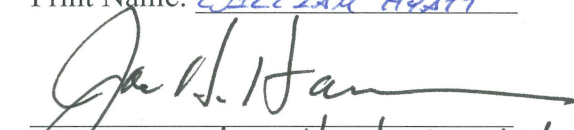
DOC MAPPING, L.L.C., Respondent

DATE: 1/11/2017


BY: Milton M. Morris
MILTON M. MORRIS, Manager

Witnesses to the signature of
DoC Mapping, L.L.C.


Print Name: WILLIAM HYST


Print Name: JOE H. HARMAN

Approved by:


Myron A. Walker, Jr.
Kinchin, Walker, Bienvenu,
Bargas, Reed & Helm, L.L.C.
9456 Jefferson Highway, Building III, Suite F
Baton Rouge, LA 70809
Telephone: (225) 923-7857

Attorneys for DoC Mapping, L.L.C.